



ONTARIO PROVINCIAL POLICE

TOWN OF PETAWAWA

2016 YEAR END REPORT

INSPECTOR MARK WOLFE

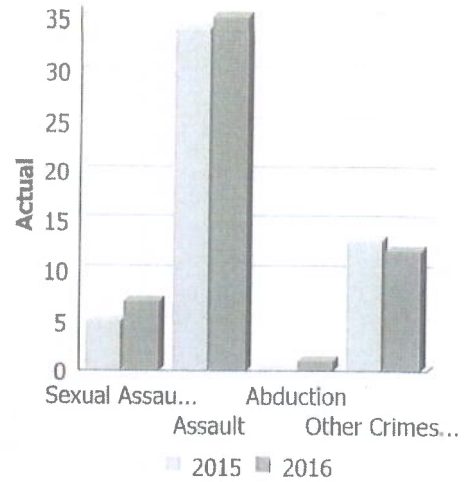
DETACHMENT COMMANDER

**"WORKING TOGETHER THROUGH ENGAGEMENT, EDUCATION AND ENFORCEMENT TO IDENTIFY
PROACTIVE AND INNOVATIVE STRATEGIES TO KEEP OUR COMMUNITY SAFE"**

**Police Services Board Report for Town of Petawawa
Records Management System
January to December - 2016**

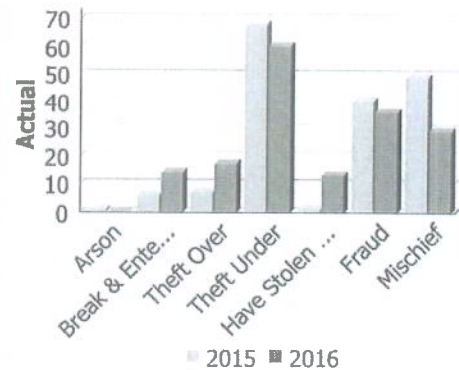
Violent Crime

Actual	January to December			Year to Date - December		
	2015	2016	% Change	2015	2016	% Change
Murder	0	0	--	0	0	--
Other Offences Causing Death	0	0	--	0	0	--
Attempted Murder	0	0	--	0	0	--
Sexual Assault	5	7	40.0%	5	7	40.0%
Assault	34	35	2.9%	34	35	2.9%
Abduction	0	1	--	0	1	--
Robbery	0	0	--	0	0	--
Other Crimes Against a Person	13	12	-7.7%	13	12	-7.7%
Total	52	55	5.8%	52	55	5.8%



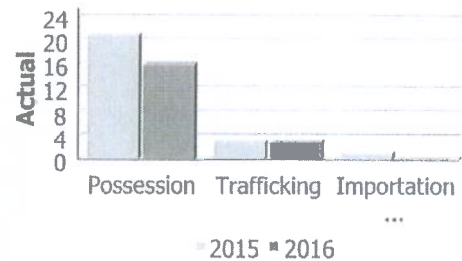
Property Crime

Actual	January to December			Year to Date - December		
	2015	2016	% Change	2015	2016	% Change
Arson	1	0	-100.0%	1	0	-100.0%
Break & Enter	6	14	133.3%	6	14	133.3%
Theft Over	7	17	142.9%	7	17	142.9%
Theft Under	68	60	-11.8%	68	60	-11.8%
Have Stolen Goods	1	13	1,200.0%	1	13	1,200.0%
Fraud	40	36	-10.0%	40	36	-10.0%
Mischief	49	29	-40.8%	49	29	-40.8%
Total	172	169	-1.7%	172	169	-1.7%



Drug Crime

Actual	January to December			Year to Date - December		
	2015	2016	% Change	2015	2016	% Change
Possession	21	16	-23.8%	21	16	-23.8%
Trafficking	3	3	0.0%	3	3	0.0%
Importation and Production	1	0	-100.0%	1	0	-100.0%
Total	25	19	-24.0%	25	19	-24.0%



Detachment: 3M - UPPER OTTAWA VALLEY
 Location code(s): 3M00 - UPPER OTTAWA VALLEY
 Area code(s): 3175 - Town of Petawawa
 Data source date: 2017/01/28

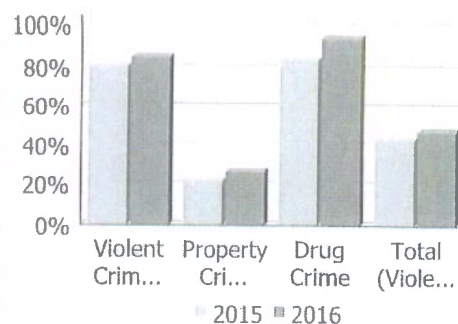
Report Generated by:
 Wolfe, Mark

Report Generated on:
 Jan 29, 2017 10:04:51 AM
 PP-CSC-Operational Planning-4300

**Police Services Board Report for Town of Petawawa
Records Management System
January to December - 2016**


Clearance Rate

Clearance Rate	January to December			Year to Date - December		
	2015	2016	Difference	2015	2016	Difference
Violent Crime	80.8%	85.4%	4.7%	80.8%	85.4%	4.7%
Property Crime	22.1%	26.6%	4.5%	22.1%	26.6%	4.5%
Drug Crime	84.0%	94.7%	10.7%	84.0%	94.7%	10.7%
Total (Violent, Property & Drug)	43.4%	47.4%	4.1%	43.4%	47.4%	4.1%



Unfounded

Unfounded	January to December			Year to Date - December		
	2015	2016	% Change	2015	2016	% Change
Total (Violent, Property & Drug)	38	28	-26.3%	38	28	-26.3%



Data contained within this report is dynamic in nature and numbers will change over time as the Ontario Provincial Police continue to investigate and solve crime.

Data Utilized

- Major Crimes
- Niche RMS All Offence Level Business Intelligence Cube

Detachment: 3M - UPPER OTTAWA VALLEY
Location code(s): 3M00 - UPPER OTTAWA VALLEY
Area code(s): 3175 - Town of Petawawa

Data source date:
2017/01/28

Report Generated by:
Wolfe, Mark

Report Generated on:
Jan 29, 2017 10:04:51 AM
PP-CSC-Operational Planning-4300



Calls For Service (CFS) Billing Summary Report

Town of Petawawa January to December - 2016

Billing Categories <i>(Billing categories below do not match traditional crime groupings)</i>	2016				2015			
	January to December	Year to Date	Time Standard	Year To Date Weighted Hours	January to December	Year to Date	Time Standard	Year To Date Weighted Hours
Violent Criminal Code	71	71	14.8	1,050.8	73	73	14.8	1,080.4
Property Crime Violations	187	187	6.4	1,196.8	190	190	6.4	1,216.0
Other Criminal Code Violations (Excluding traffic)	29	29	7.4	214.6	35	35	7.4	259.0
Drug Possession	24	24	6.2	148.8	35	35	6.2	217.0
Drugs	3	3	34.1	102.3	4	4	34.1	136.4
Statutes & Acts	83	83	3.1	257.3	121	121	3.1	375.1
Operational	732	732	3.5	2,562.0	864	864	3.5	3,024.0
Operational2	328	328	1.1	360.8	395	395	1.1	434.5
Traffic	133	133	3.3	438.9	142	142	3.3	468.6
Total	1,590	1,590		6,332.3	1,859	1,859		7,211.0

Note to Detachment Commanders:

- The content of each report is to be shared with the municipality for which it was generated only and not be publicly shared with any other municipality or agency.
- All data is sourced from the Niche RMS application. Included are 'reported' occurrences (actuals and unfounded occurrences) for 'billable' occurrences ONLY. Data is refreshed on a weekly basis.
- The Traffic category includes motor vehicle collision (MVC) occurrences entered into Niche (UCR code 8521). MVCs are NOT sourced from the eCRS application for this report.
- Only the primary violation is counted within an occurrence.
- Time standards displayed are for the 2016 billing period.

Note to Municipalities:

- Data contained within this report is dynamic in nature and numbers will change over time as the Ontario Provincial Police continues to investigate and solve crime.
- This report is NOT to be used for crime trend analysis as not all occurrences are included.
- Data groupings within this report do not match traditional crime groupings seen in other public reports such as the OPP Police Services Board reports or Statistics Canada reporting.